

Back to Homepage: [Winchester Soccer Club](#)



Use these instructions and the maps below to find your way to Winchester's fields.

If you are taking Route 128 (I 95) you'll need to take exit 33A for Cambridge Street or 36 for Washington St.

For the [Winchester map in the Middlesex Youth Soccer League book, click here.](#)

[Lynch](#) [Ambrose](#) [Mullen](#) [Leonard](#) [Skillings](#) [McDonald](#) [McDonald Field Layout 2005](#) [Ginn](#) [Manchester](#) [Muraco](#)


---

### Lynch

1. Rt 3 (Cambridge St.) South to Pond St.
2. Turn LEFT (East) onto Pond
3. Look for sign for Lynch School on the RIGHT
4. Turn RIGHT onto Brantwood Rd.
5. The School is at the end of the road through gate

6. [Yahoo! Map](#)

7.  - [The field is 500' north of star.](#)



[Parking - Click to make bigger](#)

Sandlot field numbering at Lynch, Fall'04: Fields are numbered 1-5, closest to the school is 1

---

### Ambrose

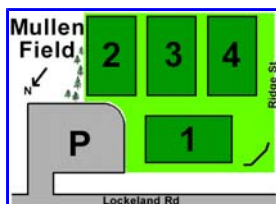
1. Rt 3 (Cambridge St.) to High St.
2. Up High St. hill
3. Ambrose School is on the RIGHT

4.  [\(Corner of High and Westland\)](#)
- 

### Mullen ([Who was Mullen?](#))

1. Rt 3 (Cambridge St.) to High St.
2. Up High St. hill
3. When road forks stay left onto Lockeland Rd.
4. Mullen Field is on the LEFT
5. [Yahoo! Map](#)


Mullen field numbers:



[\(click to make bigger\)](#)

---

### Leonard


1. Rt 128 Washington St. exit
2. Take Washington St. into Winchester
3. Leonard Field is on the RIGHT after Cross St.
4. 

There is limited parking on Washington Street.


Additional parking: Take 3rd right onto Bates Road and park in Muraco School's lot. There is a 300-yard walking path along the river that takes you to Leonard Field.

---


### **Skillings**

1. Rt 128 Washington St. exit
  2. Take Washington St. into Winchester
  3. Continue on Washington St. to intersection at Town Hall
  4. Take hard RIGHT onto Skillings Rd.
  5. Go under railroad bridge
  6. Skillings field is on the RIGHT
  7.  ([West of tracks](#))
- 

### **McDonald**

1. Take RT 128 to Washington St. exit
  2. Take Washington St. (South) 2.6 mi to Cross St. (pass the cemetery on your right)
  3. Take a RIGHT (West) onto Cross St. Go 0.7 mi
  4. Take LEFT (South) onto Loring Ave
  5. RIGHT onto Wendell or Hill St.
  6. 
- 

### **Ginn**

1. Cambridge St. (Rt 3) to Church St.
2. Take LEFT (East) onto Church St. Go 0.3 mi E
3. Take RIGHT at light onto Bacon St. Go 0.5 mi SE
4. The field is on the LEFT just after you cross under railroad tracks
5. 

Park along Bacon St.

Additional parking: On Waterfield Rd, across from the Post Office, is a lot. Drive through that lot and keep going back along the river for about 4/10 mile.

---

### **Manchester**


1. Cambridge St. (Rt. 3) to Church St.
2. Take LEFT (East) onto Church St. Go 0.3 mi E
3. Take RIGHT at light onto Bacon St. Go 0.6 mi SE
4. Turn LEFT onto Mystic Valley Parkway. Go 0.5 mi North
5. Field is on the RIGHT

6. [Yahoo! Map](#)  
Park in lot by field or on Mystic Valley Parkway.
- 

**Muraco**

1. Rt 128 Washington St. exit
2. Take Washington St. into Winchester
3. Pass Leonard Field on the right just after Cross St.
4. Turn RIGHT on Bates Rd (Street sign also says Muraco) and park in lot in front of school.
5. Walk around right of school to field



Muraco field numbers:  [\(click to make bigger\)](#)

---

Corrections? Display problems? Please notify [Webmaster](#).

**Back to Homepage: [Winchester Soccer Club](#)**